











Legend

-  Offshore cable corridor
-  East Anglia TWO windfarm site
-  Study Area

Fishing time (hours) per 10' by 10' Rectangles

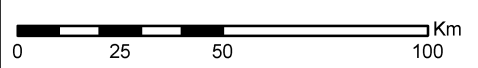
-  3-100 hrs
-  100-250 hrs
-  250-500 hrs
-  500-750 hrs
-  750-1000 hrs
-  1000-1500 hrs
-  2000-2500 hrs



Rev	Date	By	Comment
0	01/07/2019	TD	First Issue.

Prepared:	TD
Checked:	SX
Approved:	FF

1:1,841,683
Scale @ A3



This map has been produced to the latest known information at the time of issue, and has been produced for your information only. Please consult with the SPR Offshore GIS team to ensure the content is still current before using the information contained on this map. To the fullest extent permitted by law, we accept no responsibility or liability (whether in contract, tort (including negligence) or otherwise in respect of any errors or omissions in the information contained in the map and shall not be liable for any loss, damage or expense caused by such errors or omissions.

© Crown Copyright and SeaZone Solutions Limited. All rights reserved Product Licence No. 082010.001. This product has been derived in part from material obtained from the UK Hydrographic Office with the permission of the Controller of Her Majesty's Stationery Office and UK Hydrographic Office. NOT TO BE USED FOR NAVIGATION.

East Anglia TWO
French Fishing Effort (hours) by Pelagic and Demersal Trawl (2008; CNPMEM, 2009)

Drg No	EA2-013-13.33	
Rev	1	Datum: WGS 1984
Date	01/07/2019	Projection: Zone 31N
Figure	13.33	